

PUBLIC RIGHT OF WAY EVIDENCE FORM

Important Note

The object of this enquiry is simply to reach the truth of the matter, whatever it may be. Witnesses are therefore asked to answer the questions as fully as possible and not to keep back any information, whether for or against the public status claim. This is of particular importance if the information is to be of real value in establishing the status of the way.

Name of witness
(Block Capitals)

Address 2
(Block Capitals)

Date of Birth



Description of way (include grid references if known):-

From
To

* Please delete as appropriate

1. How many years have you known the way? 30 yrs

2.(a) Do you believe the way to be a public right of way? *YES/NO

(b) If so, is the way

(i) a footpath? (pedestrians only) *YES/NO

(ii) a bridleway? (pedestrians, horse riders and pedal cyclists) *YES/NO

(iii) a by-way open to all traffic? (all uses including vehicles) *YES/NO

3. How wide is the way? 15 FEET } APPROX }

4. Have you used the above way?

~~*YES/NO~~

If so: (a) During which years?

MID 70 — 90

- (b) Where were you going from/to?
- (c) For what purpose? (eg work, pleasure)
- (d) How many times a year? (eg daily)
- (e) By what means? (eg on foot, horseback, motor vehicle etc)
- (f) Please show the route of the way used on the attached plan.

CORPORATION STREET, TO TOWN,
PLEASURE
DAILY
WALKING

5.(a) Has the way always been on the same route?

~~*YES/NO~~

(b) If not, please give details of original route, date of diversion and show details on a plan.

X

6. Have there, to your knowledge, ever been on the way any stiles or gates?

~~*YES/NO~~

If so, state (with details of location) where the stiles or gates stood.

7.(a) Were you working for any owner or tenant of land crossed by the way at the time when you used it.

~~*YES/NO~~

(b) If so, give particulars and say whether you received any instructions from the owner/tenant as to the use of the way by the public? If so, what were they?

X

8.(a) Have you ever been stopped or turned back when using the way or do you know, or have you heard, of anyone else having been prevented from using the route?

~~*YES/NO~~

(b) If so, please give particulars.

X

9.(a) Were you ever told by any owner or tenant of the land crossed by the way, or by anyone in their employment, that the way was not public? ~~*YES/NO~~

(b) If so, give particulars and dates. X

10.(a) Have you ever known of any locked gate or obstruction to the way? ~~*YES/NO~~

(b) If so, state when and where and show its approximate position on the attached plan. X

11.(a) Have you ever seen notices such as 'Private', 'No Road', 'No Thoroughfare' or 'Trespassers will be Prosecuted', on or near the way? ~~*YES/NO~~

(b) If so, state what the notices said and show their approximate position on a plan. X

12.(a) Have you ever been given permission to use the way? ~~*YES/NO~~

(b) If so, by whom? X

13. Can you give any further particulars about the way (continue on a separate sheet of paper if necessary).

14. Would you be prepared to give evidence of your use of the way at a public inquiry or in a court of law, if necessary? ~~*YES/NO~~

I certify that, to the best of my knowledge and belief, the facts I have stated are true.

Signature . [Redacted]

Person taking this statement.....

Date 15th November 97.....

PUBLIC RIGHT OF WAY EVIDENCE FORM


Important Note

The object of this enquiry is simply to reach the truth of the matter, whatever it may be. Witnesses are therefore asked to answer the questions as fully as possible and not to keep back any information, whether for or against the public status claim. This is of particular importance if the information is to be of real value in establishing the status of the way.

Name of witness
(Block Capitals)

Address
(Block Capitals)

Date of Birth



Description of way (include grid references if known):-

From CORPORATION ST
To TOWN,

* Please delete as appropriate

1. How many years have you known the way? 35yrs.

2.(a) Do you believe the way to be a public right of way? *YES/~~NO~~

(b) If so, is the way

(i) a footpath? (pedestrians only) *~~YES~~/NO

(ii) a bridleway? (pedestrians, horse riders and pedal cyclists) *YES/~~NO~~

(iii) a by-way open to all traffic? (all uses including vehicles) ~~*YES~~/NO

3. How wide is the way?

PART ROAD - PART PATH,

4. Have you used the above way?

~~•YES/~~

If so: (a) During which years?

1970-1997,

- (b) Where were you going from/to?
(c) For what purpose? (eg work, pleasure)
(d) How many times a year? (eg daily)
(e) By what means? (eg on foot, horseback, motor vehicle etc)
(f) Please show the route of the way used on the attached plan.

(4 times a week)

SHOPPING ON BICYCLE,
(AWAY FROM BUSY)
MAIN ROAD

5.(a) Has the way always been on the same route?

~~•YES/~~

- (b) If not, please give details of original route, date of diversion and show details on a plan.

6. Have there, to your knowledge, ever been on the way any stiles or gates?

~~•YES/~~ No

If so, state (with details of location) where the stiles or gates stood.

7.(a) Were you working for any owner or tenant of land crossed by the way at the time when you used it.

~~•YES/~~ NO

- (b) If so, give particulars and say whether you received any instructions from the owner/tenant as to the use of the way by the public? If so, what were they?

8.(a) Have you ever been stopped or turned back when using the way or do you know, or have you heard, of anyone else having been prevented from using the route?

~~•YES/~~ NO

- (b) If so, please give particulars.

9.(a) Were you ever told by any owner or tenant of the land crossed by the way, or by anyone in their employment, that the way was not public?

~~YES~~/NO

(b) If so, give particulars and dates.

10.(a) Have you ever known of any locked gate or obstruction to the way?

~~YES~~/NO

(b) If so, state when and where and show its approximate position on the attached plan.

11.(a) Have you ever seen notices such as 'Private', 'No Road', 'No Thoroughfare' or 'Trespassers will be Prosecuted', on or near the way?

~~YES~~/NO

(b) If so, state what the notices said and show their approximate position on a plan.

12.(a) Have you ever been given permission to use the way?

~~YES~~/NO

(b) If so, by whom?


13. Can you give any further particulars about the way (continue on a separate sheet of paper if necessary).

14. Would you be prepared to give evidence of your use of the way at a public inquiry or in a court of law, if necessary?

*YES/~~NO~~

I certify that, to the best of my knowledge and belief, the facts I have stated are true.

Signature ...



Person taking this statement.....

Date... 19/11/07

THE NEW PA STAFFO

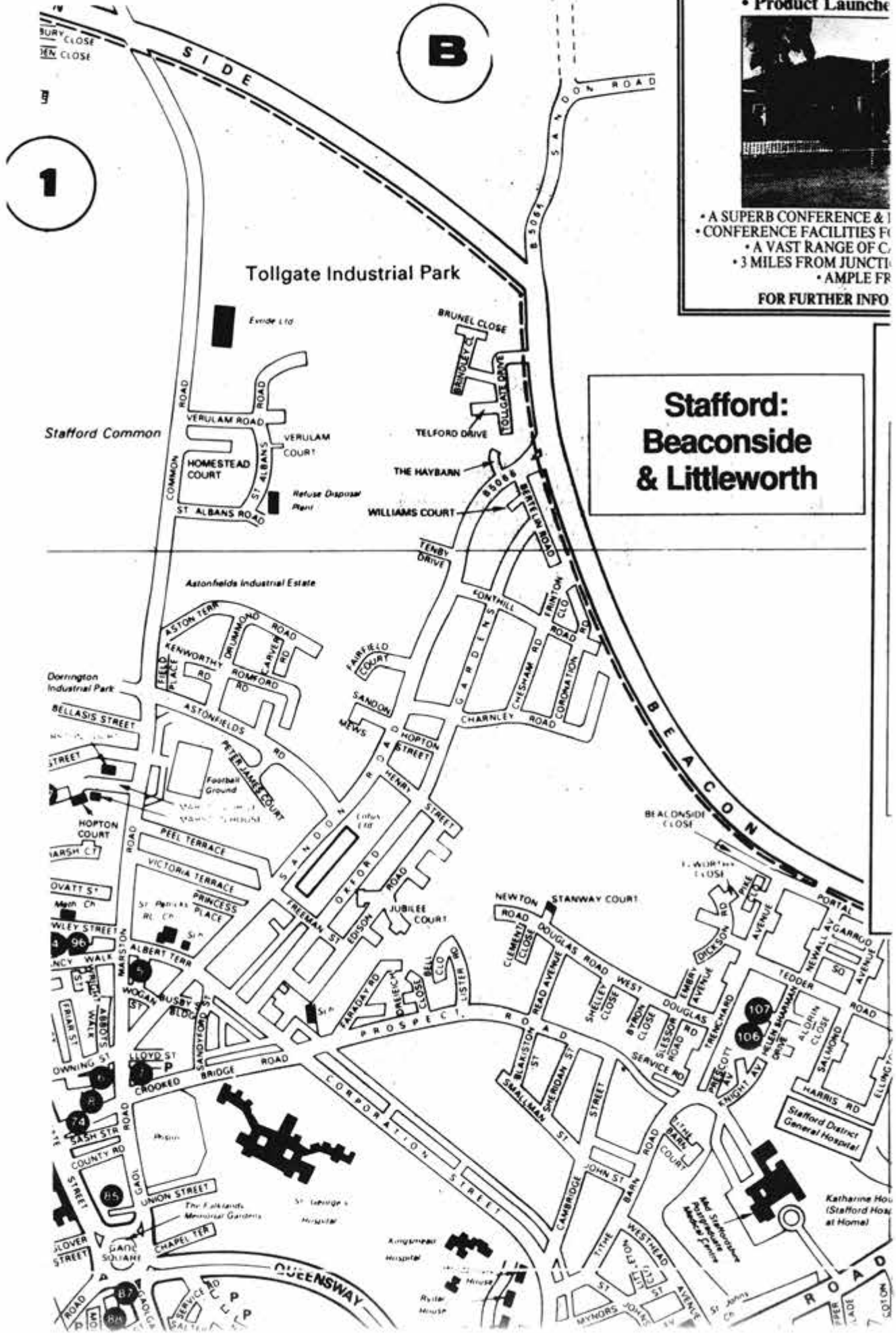
- WEST
 • Weddings • Conf
 • Product Launc



- A SUPERB CONFERENCE & I
- CONFERENCE FACILITIES F
- A VAST RANGE OF C
- 3 MILES FROM JUNCTI
- AMPLE FR

FOR FURTHER INFO

Stafford: Beaconside & Littleworth

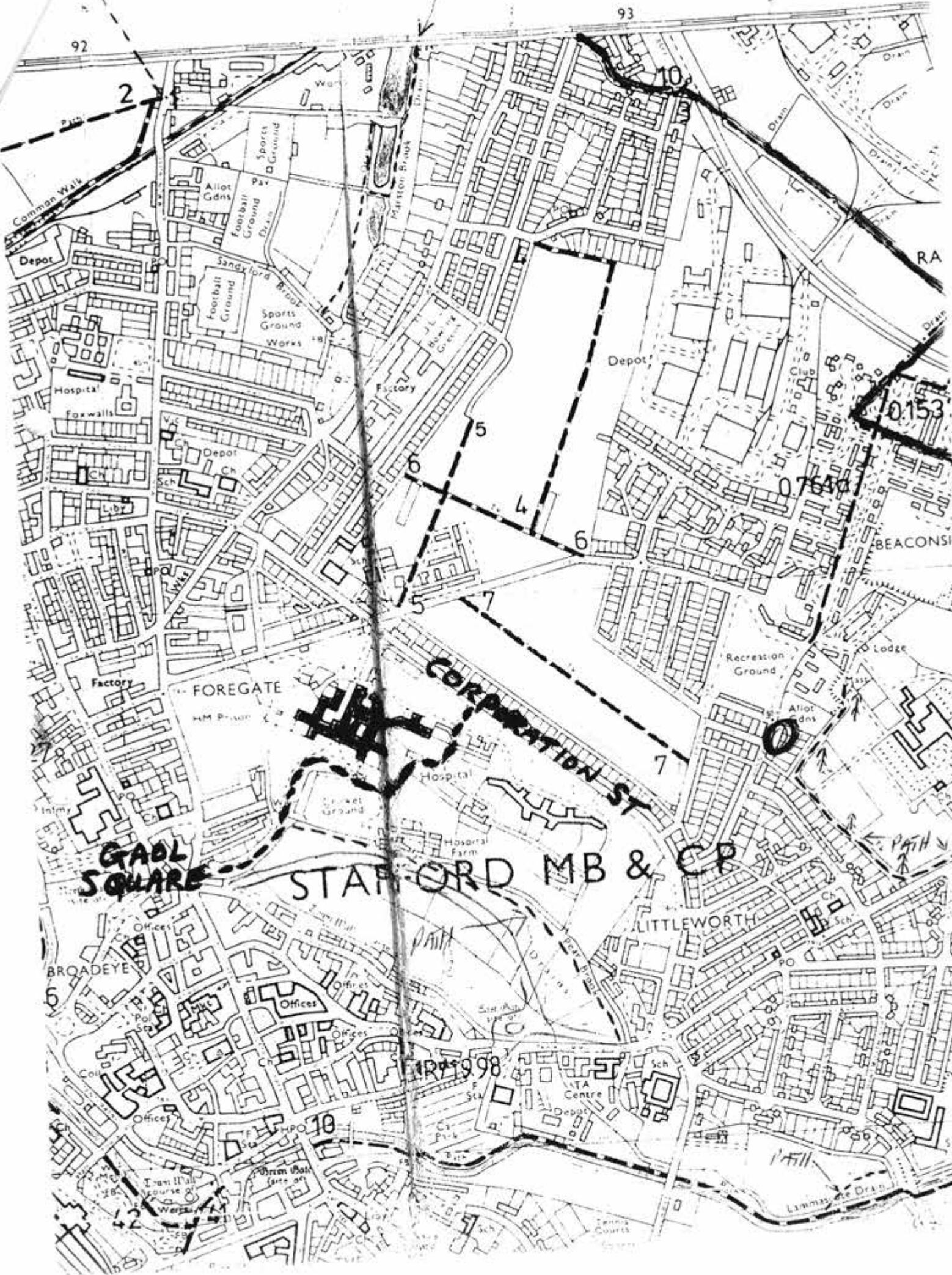


93

92

2

10



0153

07540

5
6
4
6

CORPORATION ST

GAOL SQUARE

STAFFORD MB & CP

LITTLEWORTH

197998

10

42

PUBLIC RIGHT OF WAY EVIDENCE FORM

Important Note

The object of this enquiry is simply to reach the truth of the matter, whatever it may be. Witnesses are therefore asked to answer the questions as fully as possible and not to keep back any information, whether for or against the public status claim. This is of particular importance if the information is to be of real value in establishing the status of the way.

Name of witness...
(Block Capitals please)

Address...
(Block Capitals please)

Date of Birth



Description of way (include grid references if known):-

From CORPORATION ST
To TOWN

* Please delete as appropriate

1. How many years have you known the way? 30 years

2.(a) Do you believe the way to be a public right of way? *YES/NO

(b) If so, is the way

(i) a footpath? (pedestrians only) *YES/NO

(ii) a bridleway? (pedestrians, horse riders and pedal cyclists) *YES/NO

(iii) a by-way open to all traffic? (all uses including vehicles) *YES/NO

3. How wide is the way? PART ROAD AND PART PATH (GFT)

4. Have you used the above way? *YES/NO

If so: (a) During which years? ~~1970~~ BETWEEN 1970 & 1997

- (b) Where were you going from/to? TOWN
(c) For what purpose? (eg work, pleasure) SHOPPING.
(d) How many times a year? (eg daily) 4 PER WEEK.
(e) By what means? (eg on foot, horseback, motor vehicle etc) FOOT AND BIKE.
(f) Please show the route of the way used on the attached plan.

5.(a) Has the way always been on the same route? *YES/NO

(b) If not, please give details of original route, date of diversion and show details on a plan.

6. Have there, to your knowledge, ever been on the way any stiles or gates? *YES/NO

If so, state (with details of location) where the stiles or gates stood.

7.(a) Were you working for any owner or tenant of land crossed by the way at the time when you used it. *YES/NO

(b) If so, give particulars and say whether you received any instructions from the owner/tenant as to the use of the way by the public? If so, what were they?

8.(a) Have you ever been stopped or turned back when using the way or do you know, or have you heard, of anyone else having been prevented from using the route? *YES/NO

(b) If so, please give particulars.

9.(a) Were you ever told by any owner or tenant of the land crossed by the way, or by anyone in their employment, that the way was not public?

~~YES~~/NO

(b) If so, give particulars and dates.

10.(a) Have you ever known of any locked gate or obstruction to the way?

~~YES~~/NO

(b) If so, state when and where and show its approximate position on the attached plan.

11.(a) Have you ever seen notices such as 'Private', 'No Road', 'No Thoroughfare' or 'Trespassers will be Prosecuted', on or near the way?

~~YES~~/NO

(b) If so, state what the notices said and show their approximate position on a plan.

12.(a) Have you ever been given permission to use the way?

~~YES~~/NO

(b) If so, by whom?

13. Can you give any further particulars about the way (continue on a separate sheet of paper if necessary).

14. Would you be prepared to give evidence of your use of the way at a public inquiry or in a court of law, if necessary?

~~YES~~/NO

I certify that, to the best of my knowledge and belief, the facts I have stated are true.

Signature



Person taking this statement.....

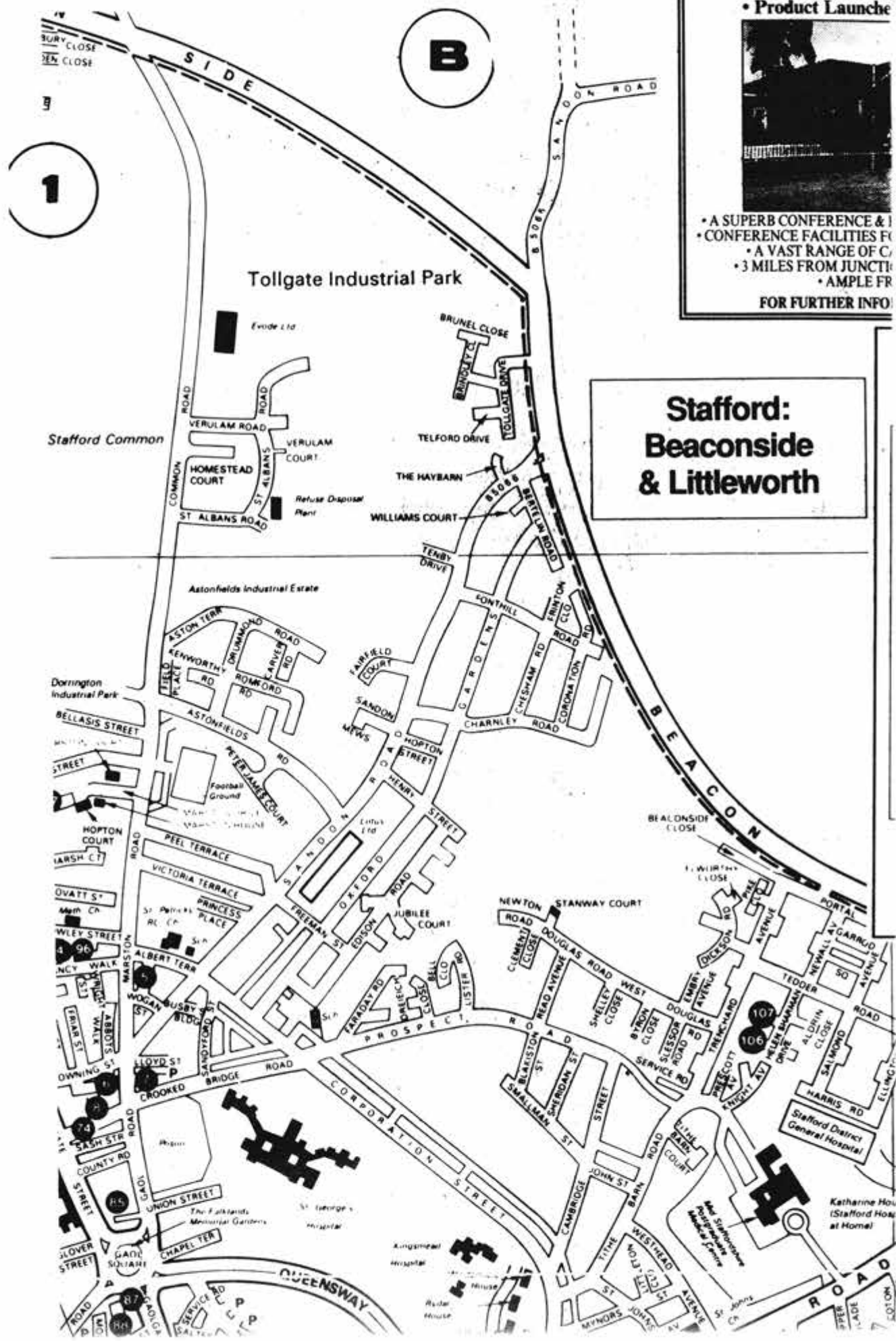
Date..... 19-11-97.....

THE NEW PA STAFFORD

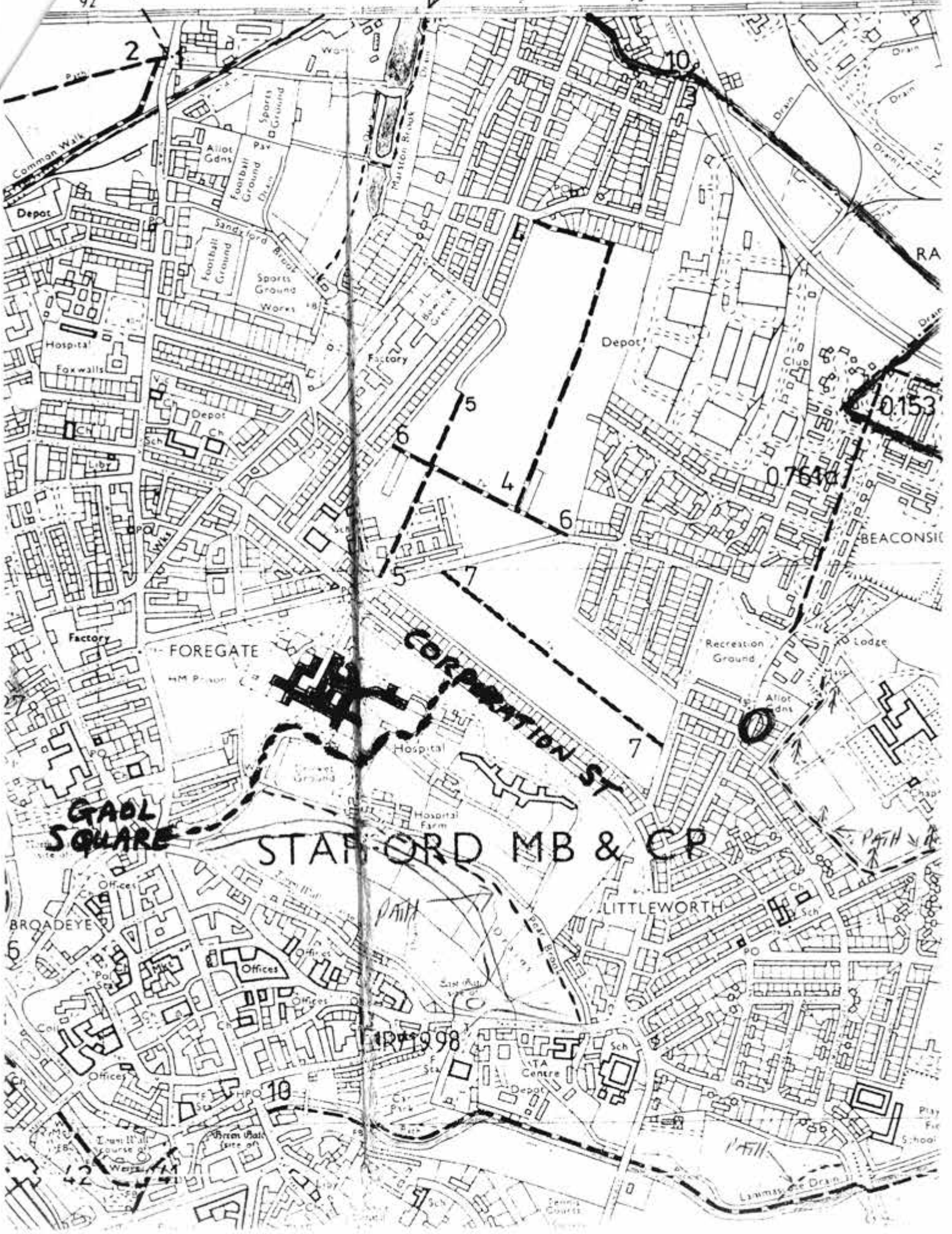
- WEST
 • Weddings • Confr
 • Product Launches



- A SUPERB CONFERENCE & I
 - CONFERENCE FACILITIES FO
 - A VAST RANGE OF C/
 - 3 MILES FROM JUNCTI
 - AMPLE FR
- FOR FURTHER INFO



**Stafford:
Beauside
& Littleworth**



CORPORATION ST

STAFFORD MB & CP

LITTLEWORTH

GAOL SQUARE

FOREGATE

1998

0.153

0.765

2

10

5

6

4

5

7

7

10

2